



[Environment](#) / [Public rights of way](#)

## Report a rights of way issue

(public footpath, bridleway or byway)

The link below allows you to report an issue online including:

- broken stiles
- overgrown vegetation or fallen trees
- damaged or dangerous path surfaces
- damaged or dangerous bridges
- damaged or missing signposts and waymarks

We only manage rights of way shown on the definitive map and do not deal with highways problems on pavements, footways, roads or cycleways.

[Report a highways problem to Buckinghamshire County Council](#)

Please submit a separate report for each individual problem. This helps us to identify and inspect the correct location and update you on progress more accurately.

[Report an issue on a Public Right of Way](#)

### How long it takes to fix an issue

#### Setting Priorities.

With over 3000kms of rights of way in the County it is necessary to prioritise the issues and problems reported to us. A Problem Management Matrix has been developed to give each issue a target time according to the nature of the problem and its location.

[Prioritising Your Issue](#)

Check on the progress of a problem you have already reported to us.

[TRACK on issue](#)

To find out how we use your personal information, read our [privacy notice](#).

PRIVACY NOTICE <https://www.buckscc.gov.uk/services/council-and-democracy/privacy-policy/>

### Was this page helpful?



Very poor



Poor



Neither good  
nor poor



Good



Very good




REPORT IT



REPORTED



INVESTIGATED



CONCLUDED

Location /

If you consider this to be dangerous or an emergency, please call us on: 01296 382416 (9am-5.30pm Mon-Thurs 9am-5pm Friday) or 01296 486630 (out of hours and weekends). Otherwise, by submitting the report online, we will deal with it in line with our agreed timescales.

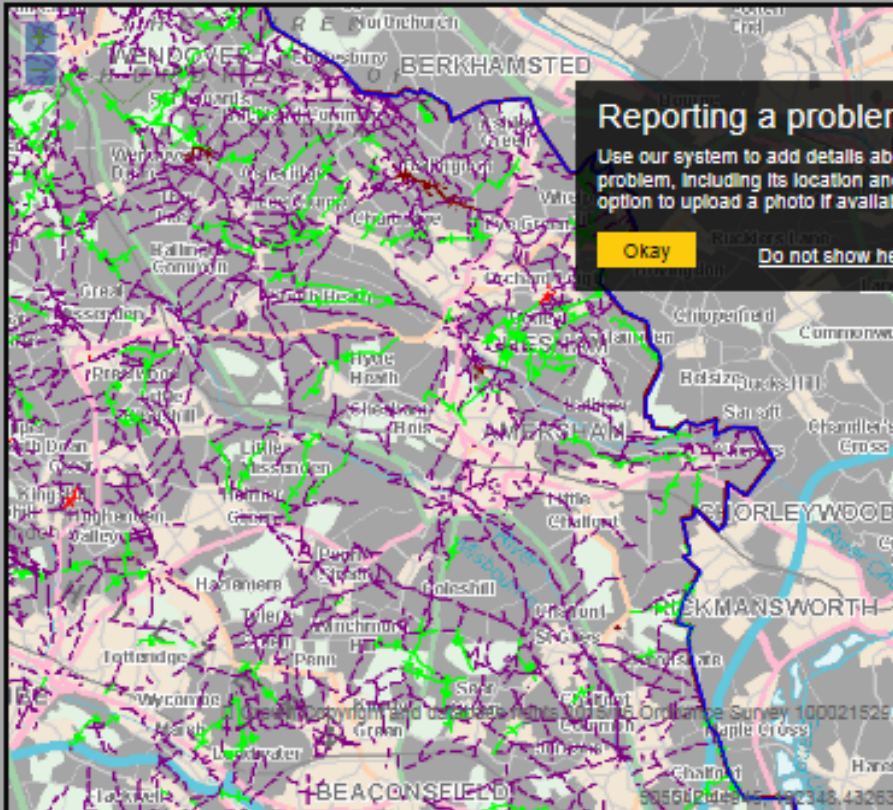
Use the map or use the search options.

## Search options

Use the following options to find the location:

Enter postcode or street:

Search



**Reporting a problem**

Use our system to add details about a problem, including its location and the option to upload a photo if available.

Okay      [Do not show help tips](#)

What is the map showing?

- BOAT Byway Open to All Traffic
- Bridleway
- Footpath PROW
- Restricted Byway



Public rights of way map

[Track an issue](#)

[Log in](#)

Search map

Select the type of search you require and enter the search term below.

- Town/Village
- Parish
- Grid Reference e.g. SP819135
- Route Code e.g. AYL/271

[Search](#)

Current location

[Go to current location](#)

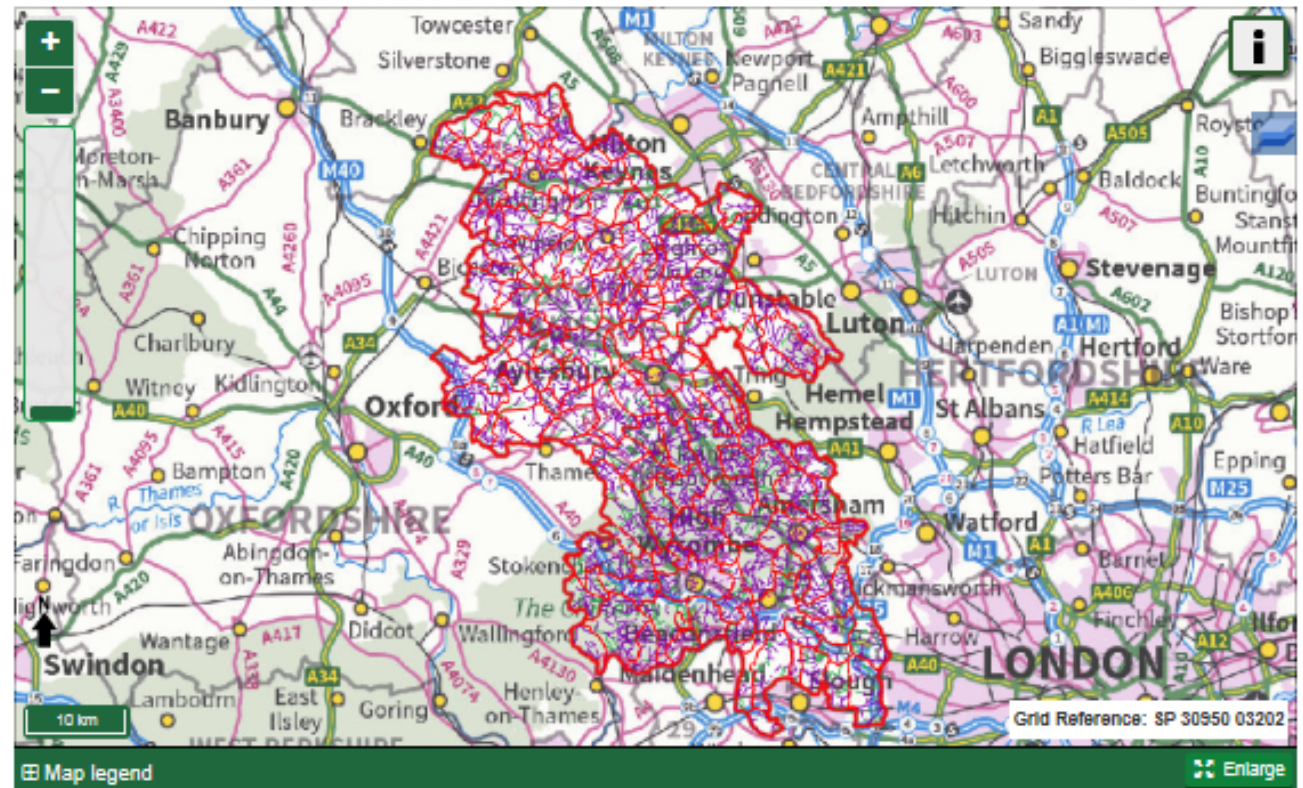
Save location

[Set my saved location](#)

## Public rights of way map

The map shows all of the recorded public rights of way in the county. To report an issue, you will need to log in, and then select the 'Report an issue' menu item. If it is your first time, you will need to register.

To find a location use the Search options to locate paths, settlements or parishes. If your device has a GPS you can centre the map on your current position by pressing the 'Go to current location' button. You can use the Info tool on the map toolbar to click any feature on the map for more information.



© Crown Copyright and database rights 2015, OS licence number 123456789. This map is not the legal record of the alignment, status or existence of a Public Right of Way. Use of this data is subject to terms and conditions which can be found [here](#).

When using a mouse: hold the shift key and drag a box on the map to zoom in to a specific location. On a touch device: pinch or drag a box to zoom.

The map is a representation of the legal record of public rights of way in Buckinghamshire, but without prejudice to any existing unrecorded rights. The map does not constitute a legal record.

Public rights of way map

[Track an issue](#)

[Log in](#)

## Search map

Select the type of search you require and enter the search term below.

- Town/Village
- Parish
- Grid Reference e.g. SP819135
- Route Code e.g. AYL/27/1

[Search](#)

## Current location

[Go to current location](#)

## Save location

# Public rights of way map

The map shows all of the recorded public rights of way in the county. To report an issue, you will need to log in, and then select the 'Report an issue' menu item. If it is your first time, you will need to register.

To find a location use the Search options to locate paths, settlements or parishes. If your device has a GPS you can centre the map on your current position by pressing the 'Go to current location' button. You can use the Info tool on the map toolbar to click any feature on the map for more information.



View map without log in – shows furniture and path number and status



Public rights of way map

Report an issue

Track an issue

My reported issues

Manage my account

Log out

### Search map

Select the type of search you require and enter the search term below.

Town/Village

Parish

Grid Reference e.g. SP819135

Route Code e.g. AYL/271

Search

### Current location

Go to current location

### Save location

Set my saved location

## Manage my account(Registered User)

Use this page to update your contact details, change your password or delete your account.

### My details

Email address:

Title:

First name:

Last name:

Telephone:

If you would like to help maintain the rights of way network and/or carry out surveys on paths and can spare 1 or more days a month, then please contact the RoW Operations Team by email at [pathvolunteer@buckscc.gov.uk](mailto:pathvolunteer@buckscc.gov.uk)  
(NB- email address not monitored for reported issues)

Update my details

### My password

Passwords must be:

- At least 6 characters in length
- At least 1 number and 1 letter
- At least 1 non-alphabetic or non-numeric character e.g. ! " £ \$

Current password:

New password:

Confirm new password:

Change password



Public rights of way map

Report an issue

Track an issue

My reported issues

PROW map (editable)

My tasks

Manage my account

Log out

### Search map

Select the type of search you require and enter the search term below.

- Town/Village
- Parish
- Grid Reference e.g. SP819135
- Route Code e.g. AYL/27/1
- Furniture Code e.g. AYL/42144
- Maint Code e.g. 87659

CSL/29




Search

### Current location

Go to current location

# Report an issue

Report any issues which you have encountered on the public rights of way network. You can only report issues within the county and 50m of a path.

1. Use the search options to locate a path, settlement or parish, then zoom in so you can accurately mark the location of the issue. Click on map features using the info tool  to see further information or to add a comment.
2. To add a new issue, ensure the select tool  is highlighted and click the path or furniture where the issue has occurred.
3. Once the Path has been selected, switch to the add issue tool  and click the map at the exact location of the issue.

The map interface displays a network of public rights of way (PROW) paths in purple. Key locations include Rays Hill Farm, Bowmore Farm, and The Windmill. A search bar at the top left contains the text 'CSL/29'. The map includes various interactive tools: a zoom control on the left, a search bar, and a toolbar on the right with icons for information, selection, and adding an issue. A scale bar at the bottom left indicates 100 meters. The map legend at the bottom left provides details on the symbols used.



Public rights of way map

Report an issue

Track an issue

My reported issues

PROW map (editable)

My tasks

Manage my account

Log out

### Search map

Select the type of search you require and enter the search term below.

- Town/Village
- Parish
- Grid Reference e.g. SP819135
- Route Code e.g. AYL/27/1
- Furniture Code e.g. AYL/42144
- Maint Code e.g. 87659

CSL/29

Search

### Current location

Go to current location

## Report an issue

Report any issues which you have encountered on the public rights of way network. You can only report issues within the county and 50m of a path.

1. Use the search options to locate a path, settlement or parish, then zoom in so you can accurately mark the location of the issue. Click on map features using the info tool to see further information or to add a comment.
2. To add a new issue, ensure the select tool is highlighted and click the path or furniture where the issue has occurred.
3. Once the Path has been selected, switch to the add issue tool and click the map at the exact location of the issue.

The map shows a network of paths in a rural area. A path labeled 'RAY'S HILL' is highlighted in red. A yellow warning triangle icon is placed on the path, indicating an issue location. A dialog box titled 'Issue Location' is open, containing the text: 'Click on the map again to re-position the Issue marker, or press the 'Issue details' button to enter the relevant information'. The dialog box has a close button (red X) and an 'Issue Details' button. The map includes various icons for navigation and information, such as a plus sign for zoom in, a minus sign for zoom out, a north arrow, and a scale bar (100m). The map also shows labels for 'The Windmill', 'Rays Hill Farm', 'Bowmore Farm', and 'Hawridge at Cholesbur C of E Scho'. The bottom of the map has a green bar with 'Map legend', 'Enlarge', and 'Print map' buttons.



### Issue Details

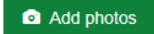


Select the issue type, then give as much information as possible including location details to help the Rights of Way Operations Team process the report. If you have a photo of the issue, upload it using the Add Photo button. Please submit a separate report for each individual issue. Multiple issues on one report will result in only the first issue being recorded and forwarded to the Rights of Way Operations Team.

\*Issue Type

#### Description/location details

Please tick this box if you require status updates - these will only be sent to your registered email address:



Please keep photos as small as possible.



Required fields are marked with a \*

Username: test\_volunteer Role: volunteer

the county and 50m of a path.


ation of the issue. Click on map

as occurred.

he issue.



Map legend



© Crown Copyright and database rights 2018, OS licence number 123456789. This map is not the legal record of the alignment, status or existence of a Public Right of Way. Use of this data is subject to terms and conditions which can be found here.

Public rights of way map

Report an issue

Track an issue

My reported issues

PROW map (editable)

My tasks

Manage my account

Log out

### Search map

Select the type of search you require and enter the search term below

Town/Village

Parish

Grid Reference e.g. SP819135

Route Code e.g. AYL/271/1

Furniture Code e.g. AYL/42144

Maint Code e.g. 87659



### Current location

Users will have to tick a box to allow us to send them email updates





### Issue Details



Thank you for reporting a Rights of Way issue. Your report has been sent to the Rights of Way and Access Management System and will be processed within the next few days. An email giving the reference number for this report has been sent to your email address.

Your web reference number is: 1811986624

Close

Username: test\_volunteer Role: volunteer

Public rights of way map

Report an issue

Track an issue

My reported issues

PROW map (editable)

My tasks

Manage my account

Log out

### Search map

Select the type of search you require and enter the search term below.

- Town/Village
- Parish
- Grid Reference e.g. SP819135
- Route Code e.g. AYL/27/1
- Furniture Code e.g. AYL/42144
- Maint Code e.g. 87659

CSL/29

Search

### Current location

Go to current location

- To add a new issue, ensure the select tool is highlighted and click the path or furniture where the issue has occurred.
- Once the Path has been selected, switch to the add issue tool and click the map at the exact location of the issue.

The map shows a network of paths and roads. A path is highlighted in purple, and a road is highlighted in red. Various icons are placed along the paths, including a select tool icon (hand with arrow) and an add issue tool icon (yellow warning triangle). Labels on the map include 'Rays Hill Farm', 'Bowmore Farm', 'The Windmill', 'Ray's Hill', 'Rays Hill Farm', 'Bowmore Farm', 'Hawridge at Cholesbur C of E Scho', 'Path', 'Track', '176m', '181m', '100m', 'N', 'rs End use', 'Map legend', 'Enlarge', and 'Print map'.



- [Public rights of way map](#)
- [Report an issue](#)
- [Track an issue](#)
- [My reported issues](#)**
- [Manage my account](#)
- [Log out](#)

### Search map

Select the type of search you require and enter the search term below.

- Town/Village
- Parish
- Grid Reference e.g. SP819135
- Route Code e.g. AYL/27/1

[Search](#)

### Current location

[Go to current location](#)

### Save location

[Set my saved location](#)

## My reported issues

All of the issues which you have previously reported and which have not, as yet, been resolved are listed in the table below.

Click on an issue in the table to view it on the map. To sort the list click on a column header.

### Reported Problems (42)

Filter

Submitted	Problem	Parish	Status	Updated
+ 08 Feb 2019	Alignment/Path Off Line - officer progressing	Winslow	Officer Progressing Issue	08 Feb 2019
+ 20 Jun 2018	Alignment/Path Off Line - Path crossing the field and second field north of Adstockfield has been diverted around the edge of the second field north to cross field boundary into the first field much closer to Bridleway ADS9/3	Adstock	Officer Progressing Issue	06 Feb 2019
+ 18 Mar 2019	Alignment/Path Off Line - historic issue	Adstock	Officer Progressing Issue	18 Mar 2019
+ 18 Mar 2019	Alignment/Path Off Line - map investigation	Adstock	Officer Progressing Issue	18 Mar 2019
+ 18 Mar 2019	Alignment/Path Off Line - not a row issue - how uchsifskjtes#xt can be put in the problem field before it gets really silly.	Adstock	Officer Progressing Issue	18 Mar 2019
+ 06 Mar 2019	Bridge/Damaged - Test test	Maids Moreton	Officer Progressing Issue	06 Mar 2019
+ 11 Feb 2019	Alignment/Path Off Line - test multi reports	Stowe	Officer Progressing Issue	11 Feb 2019
+ 04 Mar 2019	Alignment/Path Off Line - officer progressing issue	Wing	Officer Progressing Issue	04 Mar 2019
+ 04 Mar 2019	Alignment/Path Off Line - officer progressing	Wing	Officer Progressing Issue	04 Mar 2019
+ 05 Mar 2019	Alignment/Path Off Line - Flooding on route	Wing	Officer Progressing Issue	05 Mar 2019

Navigation: |< < 1 2 3 4 5 > >|

Show 10





- Public rights of way map
- Report an issue
- Track an issue
- My reported issues
- PROW map (editable)
- My tasks**
- Manage my account
- Log out

### Search map

Select the type of search you require and enter the search term below.

- Town/Village
- Parish
- Grid Reference e.g. SP819135
- Route Code e.g. AYL/27/1
- Furniture Code e.g. AYL/42144
- Maint Code e.g. 87659

Search

### Current location

Go to current location

### Save location

Set my saved location

## My tasks

Issues and surveys which have been assigned to you by the rights of way operations team and are currently outstanding.

Select a task in the table to display it on the map. Once a task is selected you can view/print the task sheet, complete the task or reject the task. To sort your list click on a column heading at the top of the table.

### My Tasks (4)

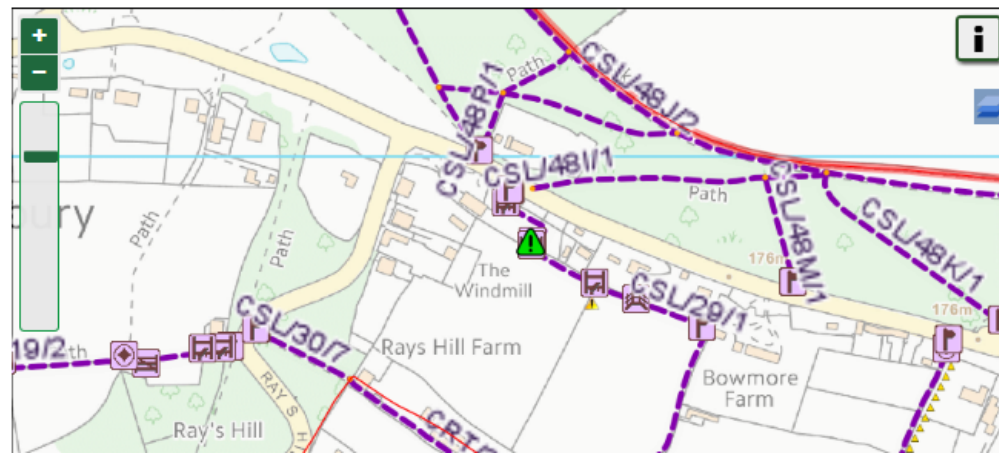
Filter: All outstanding

Task ID	Class	Type	Related To	Logged	Assigned	Priority	Parish	Target	Task Status
01362	Issue (Alignment/Path Off Line)		SMA/19/1	12 Jan 00	13 Feb 19	D (Low)	Stoke Mandeville	20 Feb 19	Assigned
10013	Issue (Obstruction/Ploughing and Cropping)		MEN/7/1	23 Oct 01	24 Oct 18	D (Low)	Mentmore	31 Oct 18	Assigned
AYL/26/1	Path (Footpath ROW)		test2120417	28 Sep 18	28 Sep 18	Medium	Aylesbury	Not Specified	Assigned
AYL/27/1	Path (Footpath ROW)		test2120417	28 Sep 18	28 Sep 18	Medium	Aylesbury	Not Specified	Assigned

Show all tasks on map
 show 10

Select a task from the table above, then if the record is an issue; report progress by clicking on the 'complete task' button. If it is a survey; add or edit any of the issues or furniture which are highlighted on the map then report progress by clicking on the 'complete task' button. Alternatively you can reject any of the tasks by selecting them from the table and clicking on the 'reject task' button.

[View/Print](#)
[Complete Task](#)
[Reject Task](#)



Volunteers will be able to 'adopt' tasks sent to them by RoW Ops team

My CAMS Find 1

Filter

Filter On: Link

That match the following criteria:

Field:	Value:
Path/Link Code	

+ Add Criterion

Show Results on Map:

Results Tree called: Find 1

Save Load Advanced New Run Search



### Import Review

Drag a column header here to group by that column.

Location	Fault Enquiry Number	Entity	HoldingID	Web user name	CAMS contact	Submitted On	Type
▶ Great Horwoo	148817	Issue1	4987		test_volunteer	08/10/2018	Insert
Aylesbury	796293	Issue1	4992		test_officer	17/10/2018	Insert
Aylesbury	446876	Issue1	4994		test_callcentre, t	30/10/2018	Insert
East Claydon	611968	Issue1	4995		test_public, test_	14/11/2018	Insert
Cublington	711422	Issue1	5003		test_callcentre, t	22/11/2018	Insert
Stewkley	950302	Issue1	5004		test_callcentre, t	22/11/2018	Insert
Thornton	359405	Issue1	5019		test_callcentre, t	23/11/2018	Insert
Waddesdon	512606	Issue1	5024	davidb.esdm@g	Bennett Mr David	27/11/2018	Insert

Report submitted on: 2018-10-08T15:41:05.0082703Z

Category	Relates To	Type	Location	Summary
Maintenance Issue	Path: GHO/11/2	Stile/Damaged	Great Horwood	stile damaged